

KEY PLAN  
SCALE 1:2500

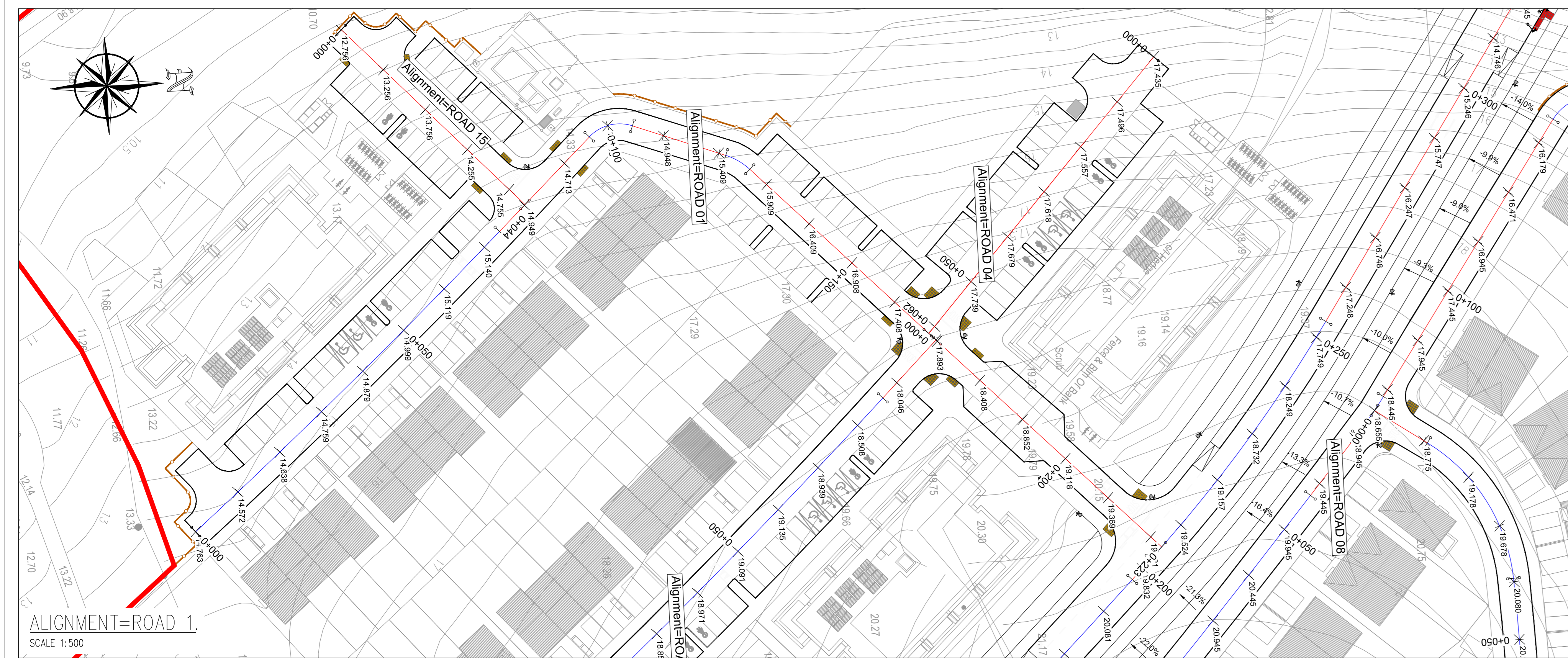
**DRAWINGS REFERENCES:**

- REFER TO DRAWING A034-CSC-ZZ-XX-DR-C-0015-0016 FOR PROPOSED ROAD LAYOUT
- REFER TO DRAWING A034-CSC-ZZ-XX-DR-C-0017 FOR CROSS SECTION DETAILS AND ROAD BUILD UP DETAILS.
- REFER TO DRAWING A034-CSC-ZZ-XX-DR-C-0020-0021 FOR ROAD MARKINGS AND TRAFFIC SIGNS LAYOUT.

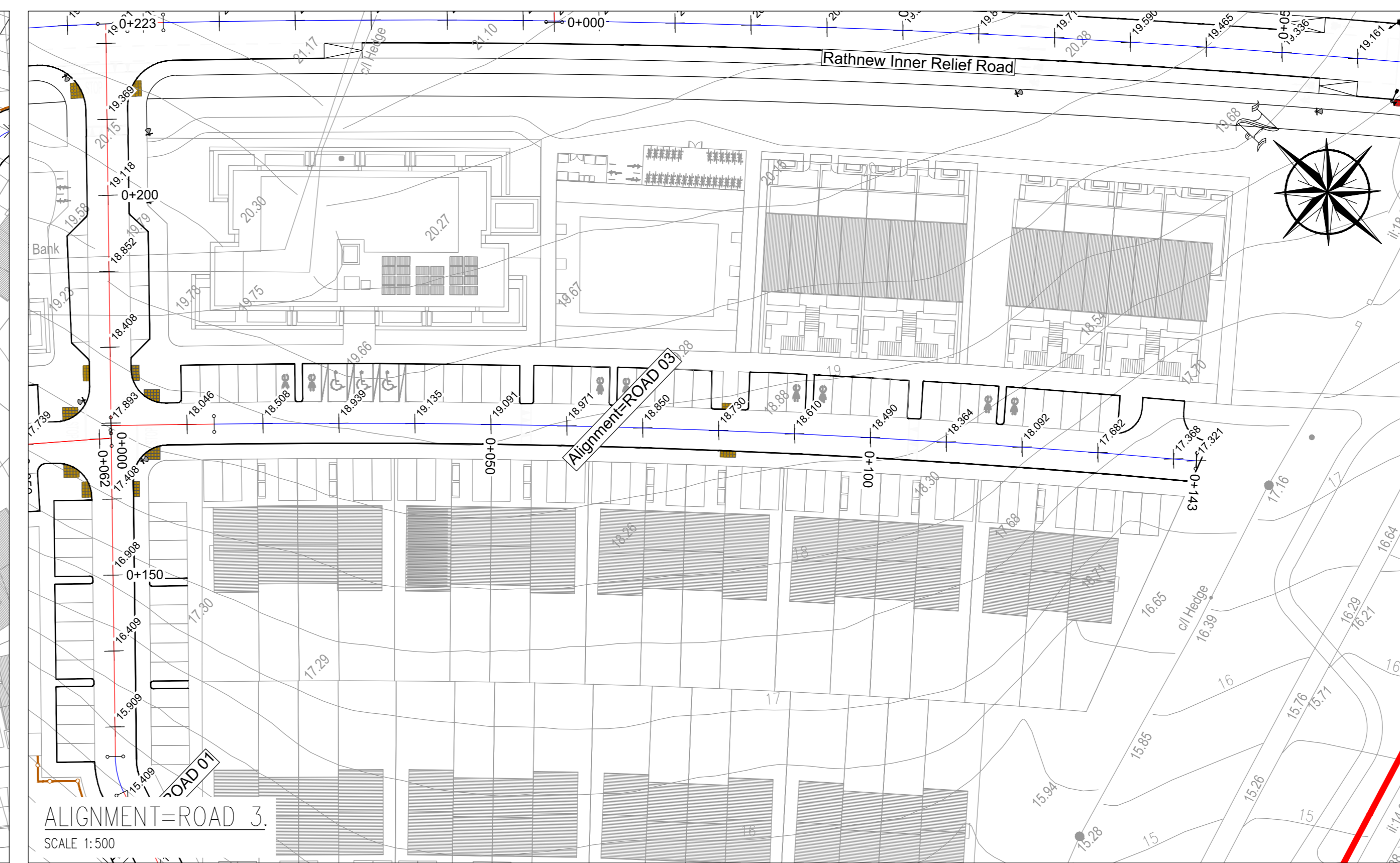
**LEGEND:**

- EXISTING GROUND LEVEL - - - - -
- PROPOSED GROUND LEVEL - - - - -

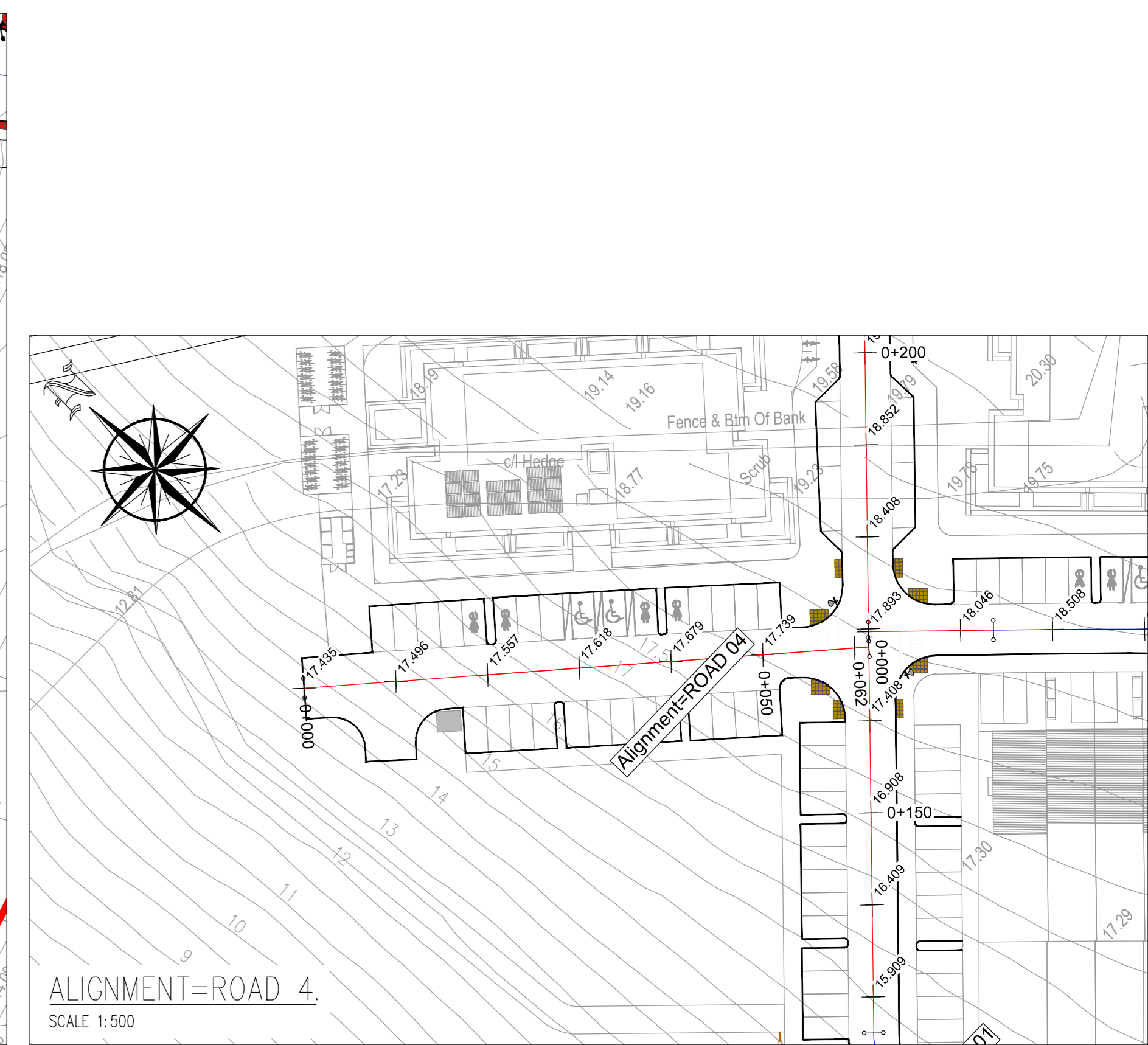
RECEIVED: 14/08/2023



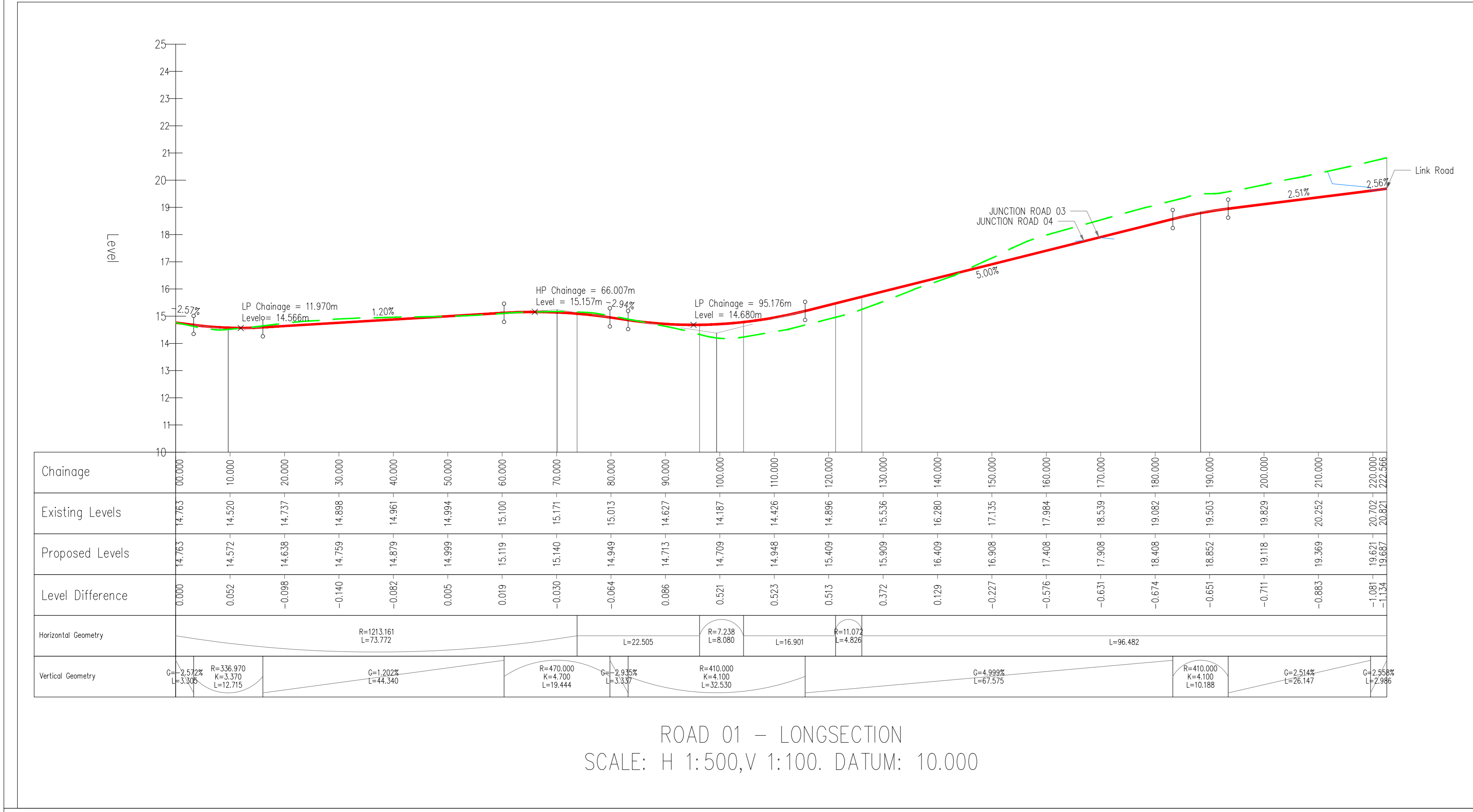
ALIGNMENT=ROAD 1  
SCALE 1:500



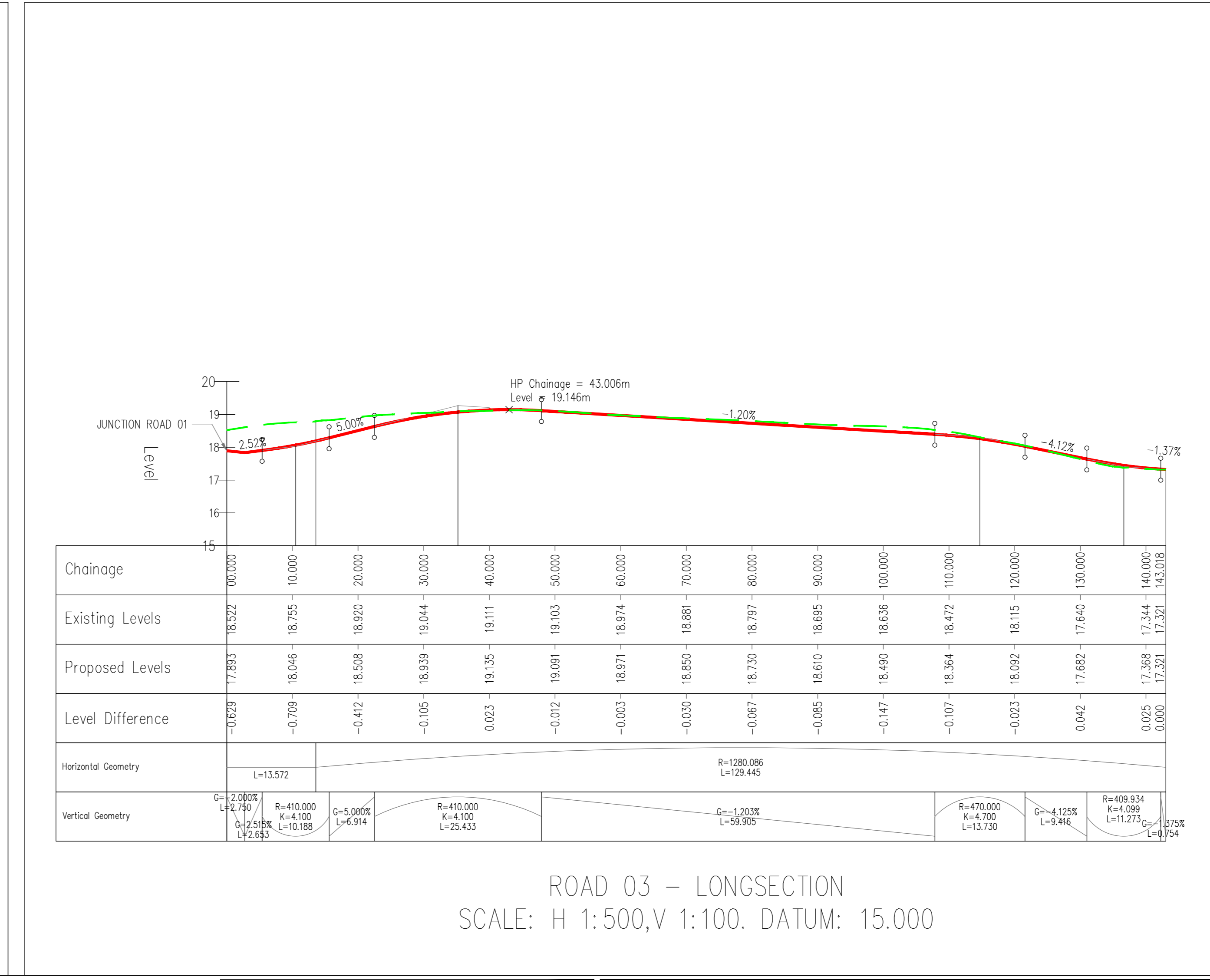
ALIGNMENT=ROAD 3  
SCALE 1:500



ALIGNMENT=ROAD 4  
SCALE 1:500



ROAD 01 - LONGSECTION  
SCALE: H 1:500, V 1:100. DATUM: 10.000



ROAD 03 - LONGSECTION  
SCALE: H 1:500, V 1:100. DATUM: 15.000

